

Peder Nelson


Sr. Faculty Research Assistant; Sr. Instructor of Geospatial Science

College of Earth, Ocean, Atmospheric Sciences, Oregon State University


Community Engagement with Satellite Imagery

Lessons learned


1. Make a connection to daily life using mobile devices
2. Build a relationship since decision-making with maps/science models is about building confidence and integrating into their own experiences.




AmericaViewSM
 Empowering Earth Observation Education




The views and conclusions contained in this document are those of the authors and should not be interpreted as representing the opinions or policies of the U.S. Geological Survey. Mention of trade names or commercial products does not constitute their endorsement by the U.S. Geological Survey.
 This material is based upon work supported by the U.S. Geological Survey under Grant/Cooperative Agreement No. G18AP00077.

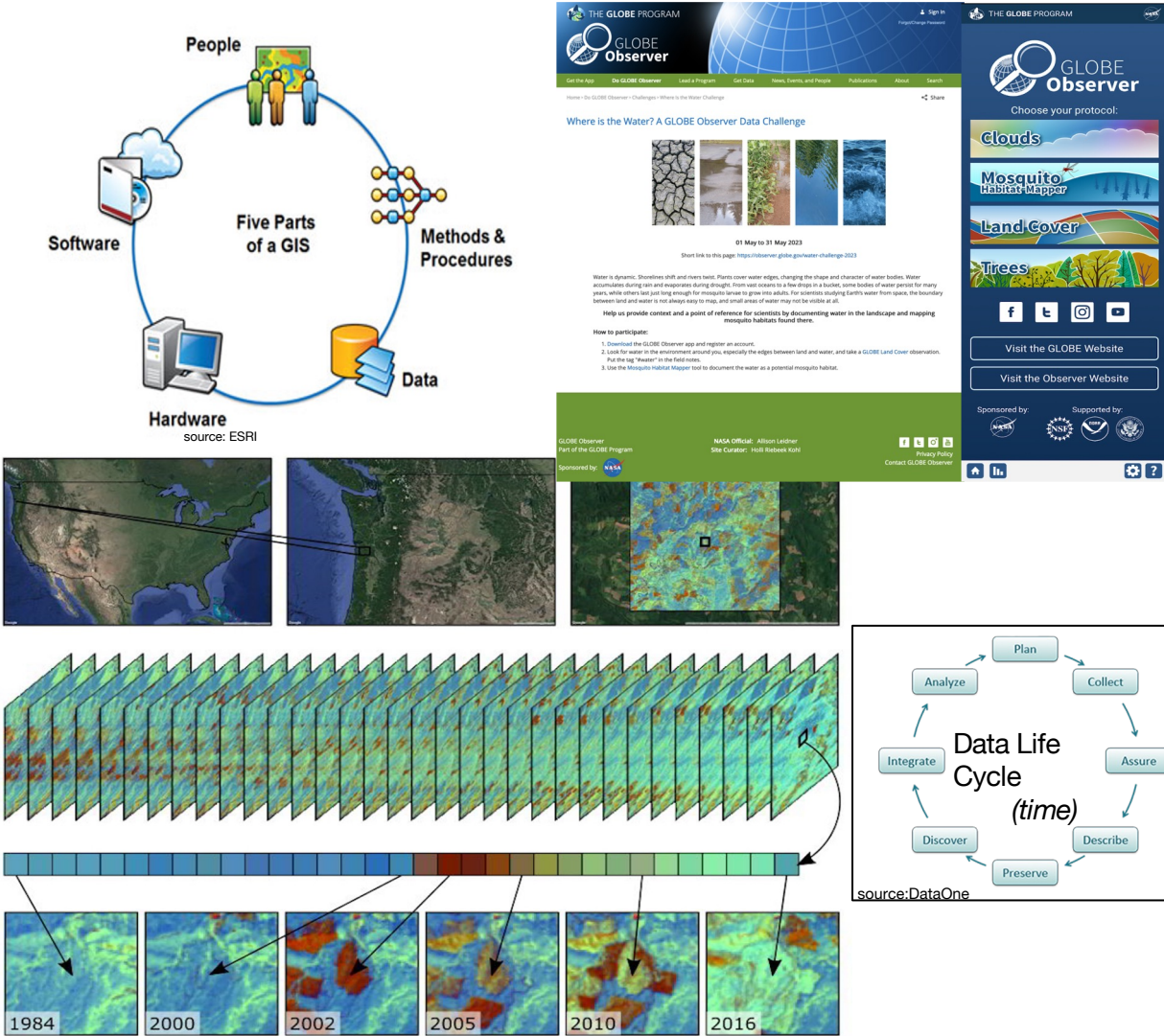





The material contained in this document is based upon work supported by the National Aeronautics and Space Administration (NASA) cooperative agreement award NNX16AE28A to the Institute for Global Environmental Strategies, Arlington, VA, and the National Science Foundation, award IIS- #2012547 to the University of South Florida. Any opinions, findings, conclusions or recommendations expressed in this material are those of the authors and do not necessarily reflect the views of the funders.



EngageINFEWS Research Coordination Network
 NSF award # 1856059



My most important lesson or question in stakeholder engagement

- How do we use technology and not create an opportunity divide between stakeholders?
- How do we work together with “wall to wall” public spatial data that raises privacy and ethical issues (data sovereignty)?
- How do we work together across generations for the benefit of all stakeholders?

